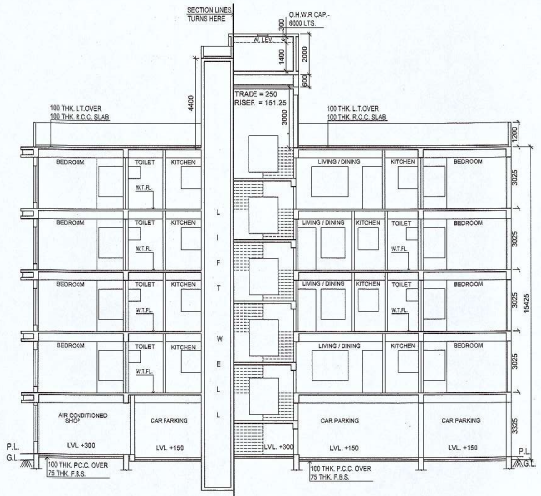

SECTION AT Y-Y'
SCALE = 1:100

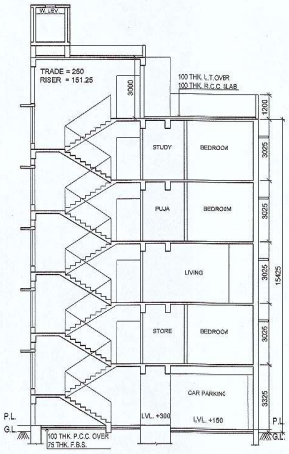

SECTION AT X-X'
SCALE = 1:100

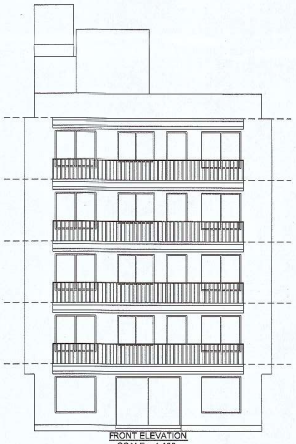

FRONT ELEVATION
SCALE = 1:100

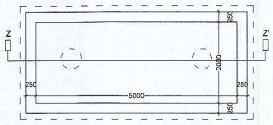

DETAILS OF SEMI U/G WATER RESERVOIR
CAPACTY : 10000 LTS.
SCALE : 1:50

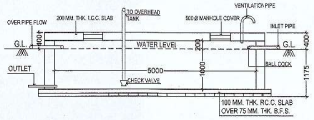

SECTION AT Z-Z'
SCALE = 1:50

CERTIFICATE OF ARCHITECT :
SUPRATIM CHOUDHURY, CA/2002/38856 ,CERTIFIED ON THE PLAN IT SELF WITH FULL RESPONSIBILITY THAT THE BUILDING PLAN HAS BEEN DRAWN UP AS PER PROVISION OF K.M.C BUILDING RULE 2009 AS AMENDED FROM TIME TO TIME & THAT THE SITE CONDITIONS INCLUDING THE WIDTH OF ABUTTING ROAD CONFORM WITH THE PLAN & THAT IT IS A BUILDABLE SITE NOT A TANK OR FILLED UP TANK. THE PLOT IS BOUNDED BY BOUNDARY WALL & THE BOUNDARY MEASUREMENT AGREED WITH THE REG. DEED.

SIGNATURE OF ARCHITECT
SUPRATIM CHOUDHURY
CA/2002/38856

CERTIFICATE OF STRUCTURAL ENGINEER :
THE STRUCTURAL DESIGN AND DRAWING OF BOTH FOUNDATION AND SUPERSTRUCTURE OF THE BUILDING HAS BEEN MADE BY ME CONSIDERING ALL POSSIBLE LOADS INCLUDING THE SEISMIC & WIND LOAD AND AS PER THE SOIL INVESTIGATION REPORT SUBMITTED HEREWITH AND THE NATIONAL BUILDING CODE OF INDIA AND CERTFY THAT IT IS SAFE AND STABLE IN ALL RESPECTS.

SIGNATURE OF STRUCTURAL ENGINEER
SUVRA NARAYAN SIL
E.S.E. - 166

CERTIFICATE OF GEO-TECHINICAL ENGINEER :
THE UNDERSIGNED HAS INSPECTED THE SITE AND CARRIED OUT SOIL INVESTIGATION THEREON. IT IS CERTIFIED THAT THE EXISTING SOIL OF THE SITE IS ABLE TO CARRY THE LOAD COMING FROM THE FOUNDATION SYSTEM PROPOSED HEREIN IS SAFE AND STABLE IN ALL RESPECTS FROM THE GEO-TECHNICAL POINT OF VIEW.

SIGNATURE OF GEO-TECHNICAL ENGINEER
RUPAK KUMAR BANERJEE
GT/0(K.M.C.)

DECLARATION OF OWNERS :
WE DO HERE BY UNDERTAKE WITH FULL RESPONSIBILITY THAT:
1. WE SHALL ENGAGE ARCHITECT & E.S.E. DURING CONSTRUCTION AND FOLLOW THEIR INSTRUCTION AND NOT DEVIATE FROM SANCTION PLAN WITHOUT PRIOR INTIMATION.
2. K.M.C. AUTHORITIES WILL NOT BE RESPONSIBLE FOR STRUCTURAL STABILITY OF THE BUILDING & ADJOINING STRUCTURES.
3. IF THE SUBMITTED DOCUMENTS ARE FOUND FAKE THE K.M.C. AUTHORITY MIGHT REVOKE THE SANCTION PLAN.
4. D.G. SET & TRANSFORMER SHALL BE INSTALLED AFTER TAKING NECESSARY PERMISSION

SIGNATURE OF OWNER
CHIRADEEP BHATTACHARYA (PROPRIETOR OF SYNERGY CONSULTANTS)
(A.K.A. OF GOURI CHATTERJEE & ABHIJIT BHATTACHARJEE)

PROJECT :
PROPOSED G+IV STORIED (HEIGHT: 15.425M) RESIDENTIAL BUILDING PLAN U/S 393(A) AT PRE. NO. - 1, TILAK ROAD, WARD NO. - 85, BOROUGH - VIII, KOLKATA - 700029, P.S. - RAEINDRA SAROBAR, P.O. - SARAT BOSE ROAD

NORTH

ARCHITECTS:
NEXUS
52B,PARNASREE PALLY, KOLKATA-700060
MOB: 9830048484, TELEPHA : 033-24677791
EMAIL: nexus_arch @ yahoo.com WEBSITE:NEXUS-ARCH.IN

SCALE	DATE	REV. DATE	DRAWN BY	CHECKED BY	SHEET NO.
1.50,1.100	27-07-2022		A.R.	S.C.	2

OFFICE USE :

PLAN CASE NO : 2022080016

BUILDING PERMIT NO : 20220801`5 DATED : 01-12-2022

VALID UPTO : 30-11-2027

BISWAJIT DATTA — Digitally signed by BISWAJIT DATTA Date: 2022.12.01 14:29:40 +05'30'

SIGNATURE OF A.E./C), BR - VIII
BUILDING DEPARTMENT / K.M.C.

ABHIJIT KUMAR DAS — Digitally signed by ABHIJIT KUMAR DAS Date: 2022.12.01 14:32:24 +05'30'

SIGNATURE OF E.E./C), BR - VIII
BUILDING DEPARTMENT / K.M.C.

SYNERGY CONSULTANTS
Proprietor